McGee Mountain Temperature Gradient Holes
Site Specific Map

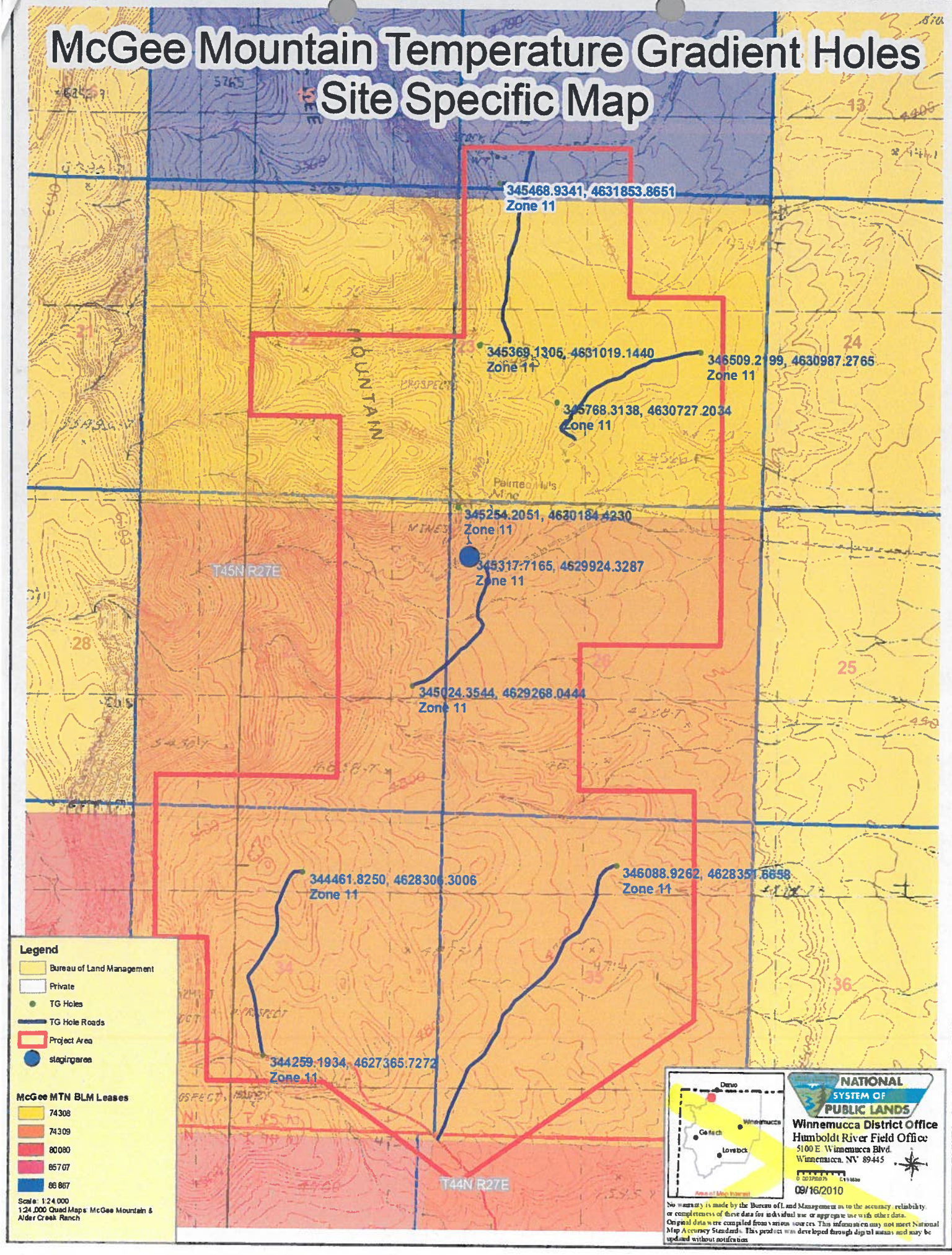

MEHall 4/29/11

GTPs McGee Mountain 2011 Project Proposal
Site Specific Map

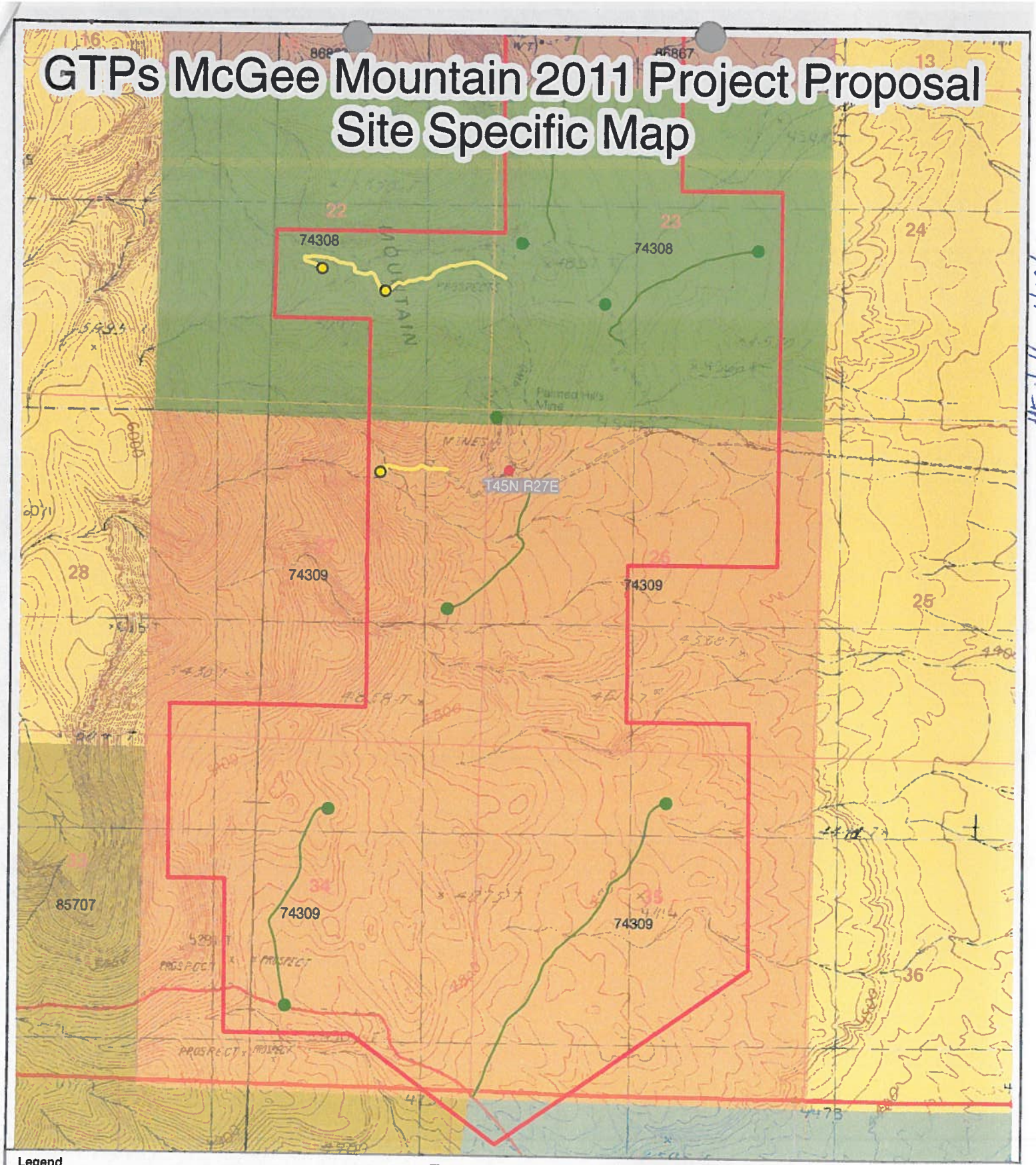

Legend

- Known Round 2 TG Holes
- Permitted Staging Area
- Permitted Round 1 TG Holes
- Proposed Round 2 Roads
- Permitted Round 1 Overland Travel Roads
- Possible Project Area

NDOT_Highways

System

- IR
- SR
- US

roads

ROAD CATEGORY

- BLM Systems Road
- City Road
- County Road
- Primitive Road
- Primitive Road, Seasonal Closure
- Paved County Road
- USFS Road

1:24,000

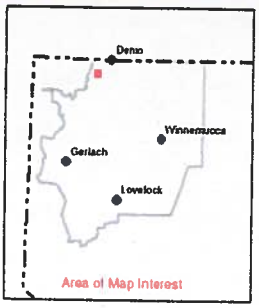

Winnemucca District Office

Humboldt River Field Office
5100 E. Winnemucca Blvd.
Winnemucca, NV 89445

Map Date: 02/23/2011

0 0.1 0.2 0.4 Miles

No warranty is made by the Bureau of Land Management as to the accuracy, reliability, or completeness of these data for individual use or aggregate use with other data. Original data were compiled from various sources. This information may not meet National Map Accuracy Standards. This product was developed through digital means and may be updated without notification.

MT Hall 4/29/11

McGee Mtn Wildlife

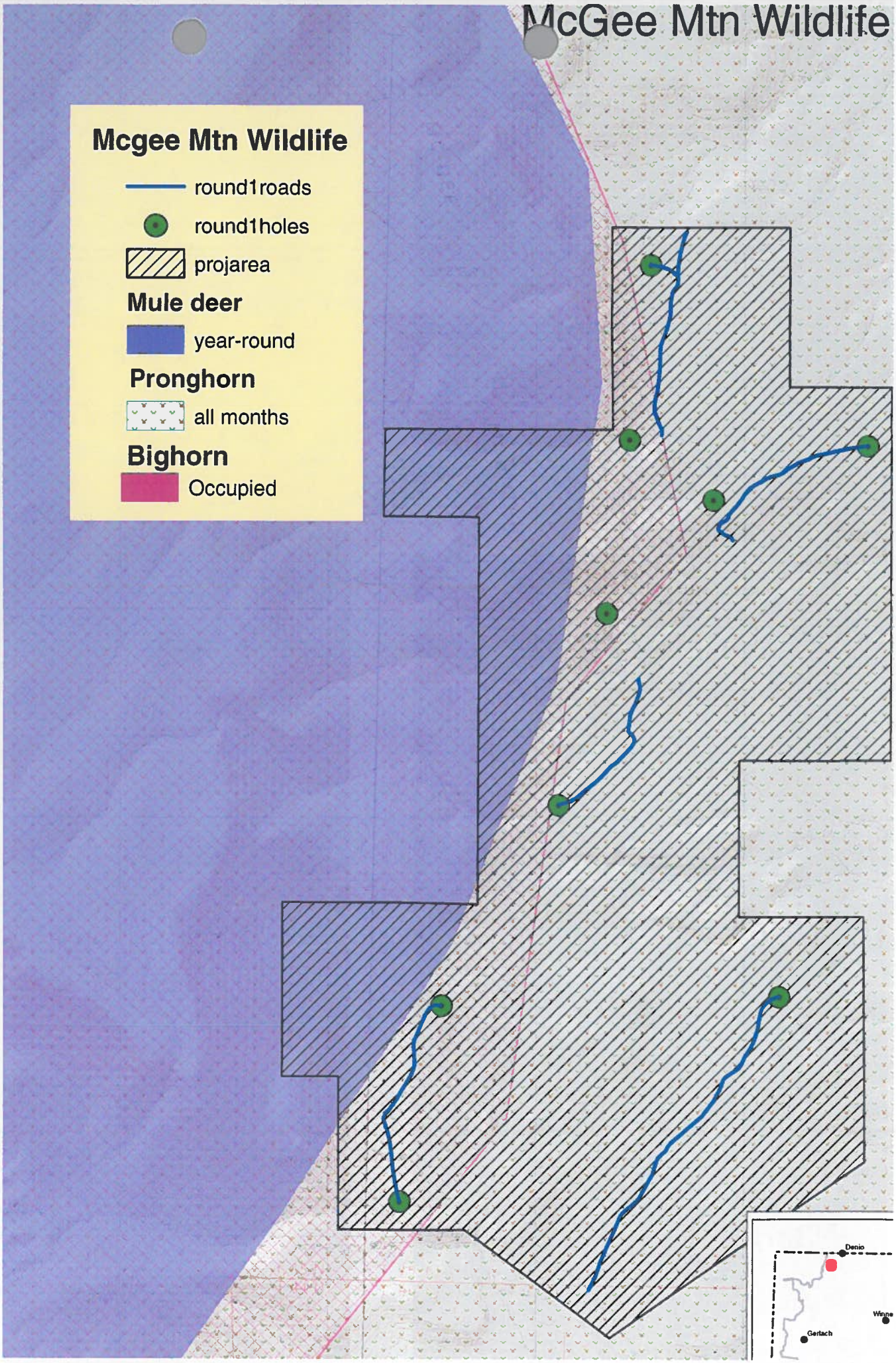

McGee Mountain Temperature Gradient Holes
Site Specific Map

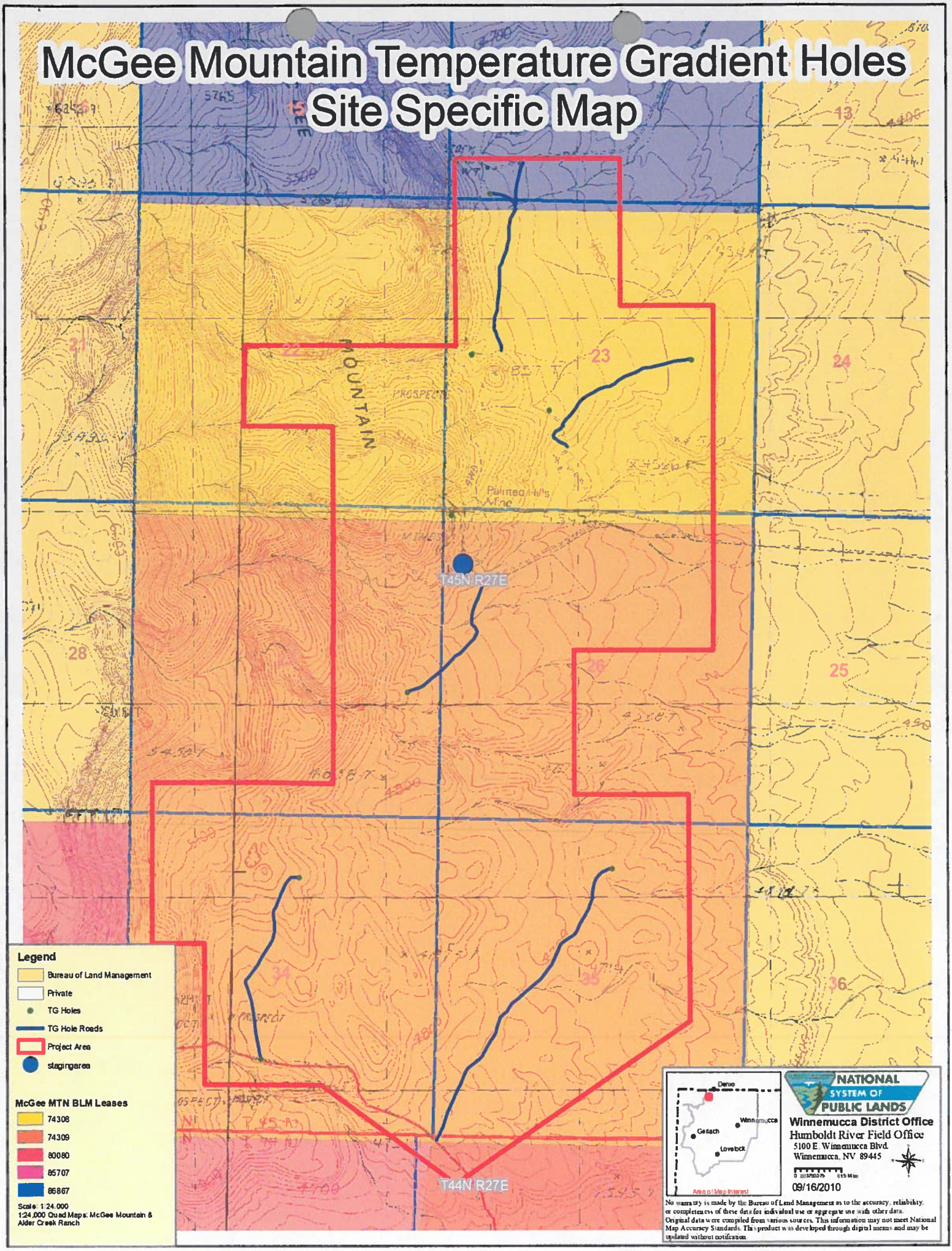
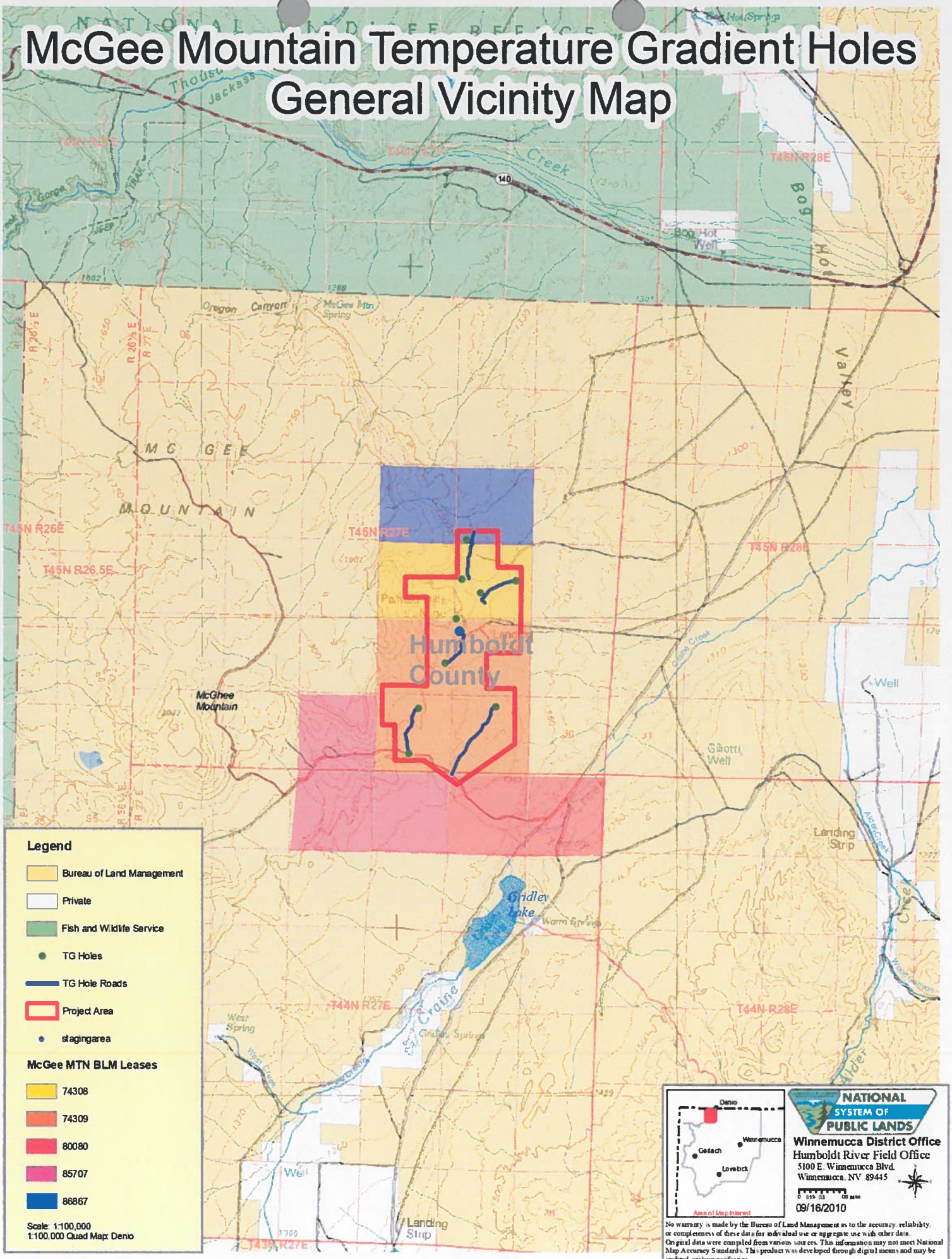
McGee Mountain Temperature Gradient Holes
General Vicinity Map