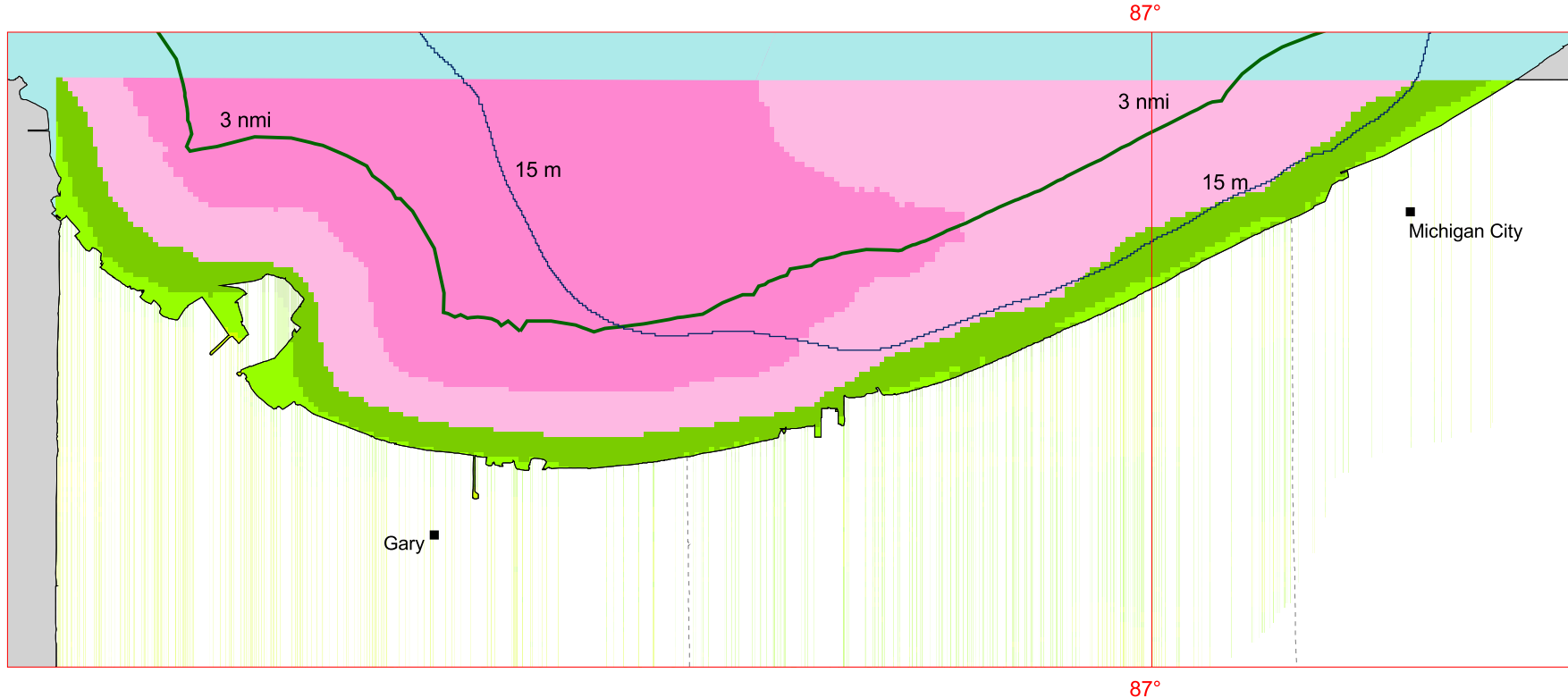

















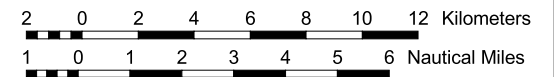
Indiana - 90 m Offshore Wind Speed



Wind Speed at 90 m		
	m/s	mph
	11.5 - 12.0	25.7 - 26.8
	11.0 - 11.5	24.6 - 25.7
	10.5 - 11.0	23.5 - 24.6
	10.0 - 10.5	22.4 - 23.5
	9.5 - 10.0	21.3 - 22.4
	9.0 - 9.5	20.1 - 21.3
	8.5 - 9.0	19.0 - 20.1
	8.0 - 8.5	17.9 - 19.0
	7.5 - 8.0	16.8 - 17.9
	7.0 - 7.5	15.7 - 16.8
	6.5 - 7.0	14.5 - 15.7
	6.0 - 6.5	13.4 - 14.5
	0.0 - 6.0	0.0 - 13.4

The annual wind speed estimates for this map were produced by AWSTruewind using their Mesomap system and historical weather data.

Contours
 Water Depth (Meters)
 Distance from Shore (Nautical Miles)



U.S. Department of Energy
 National Renewable Energy Laboratory