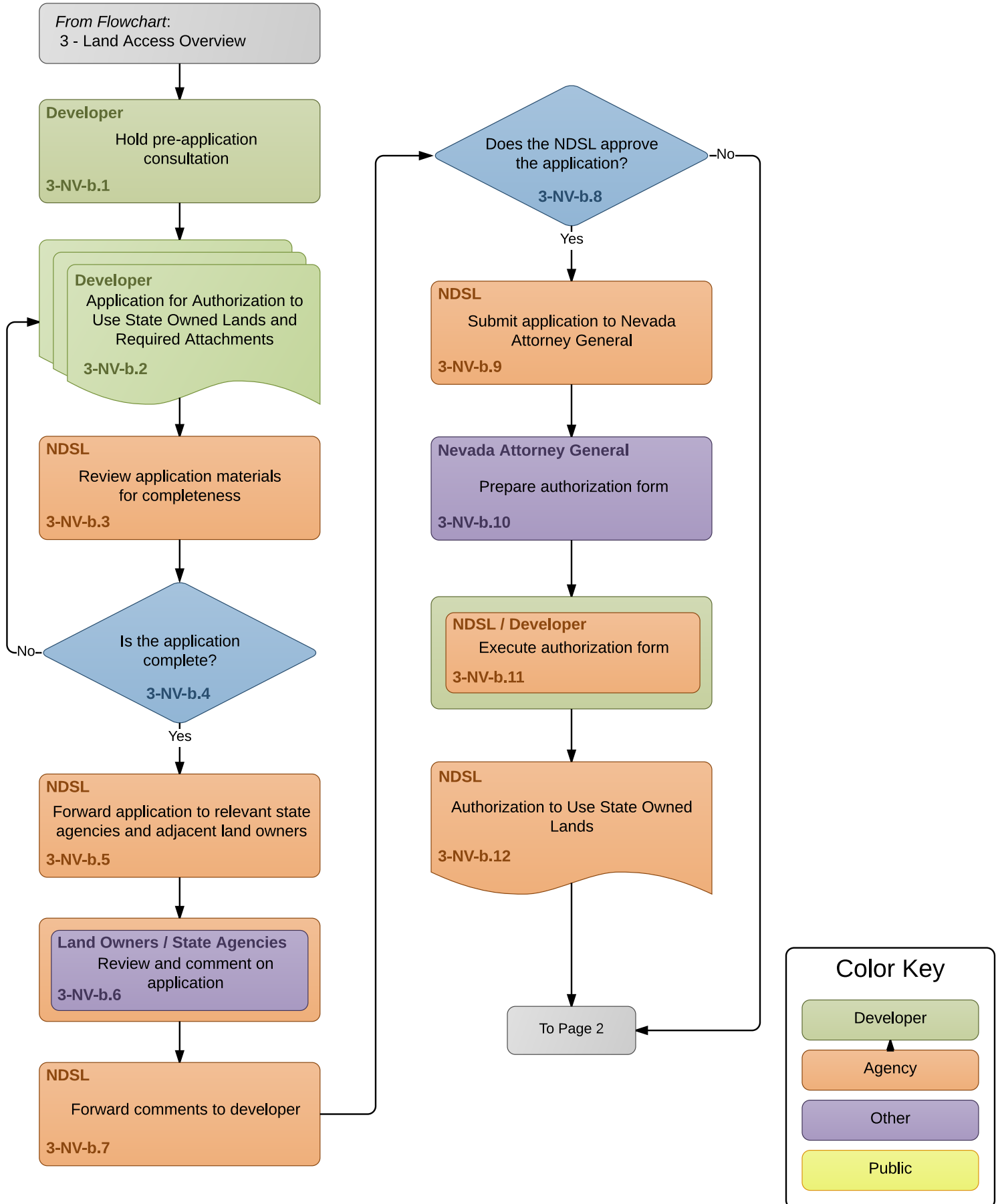
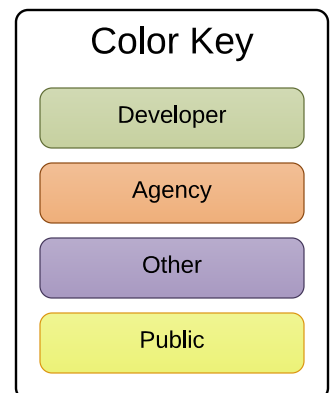
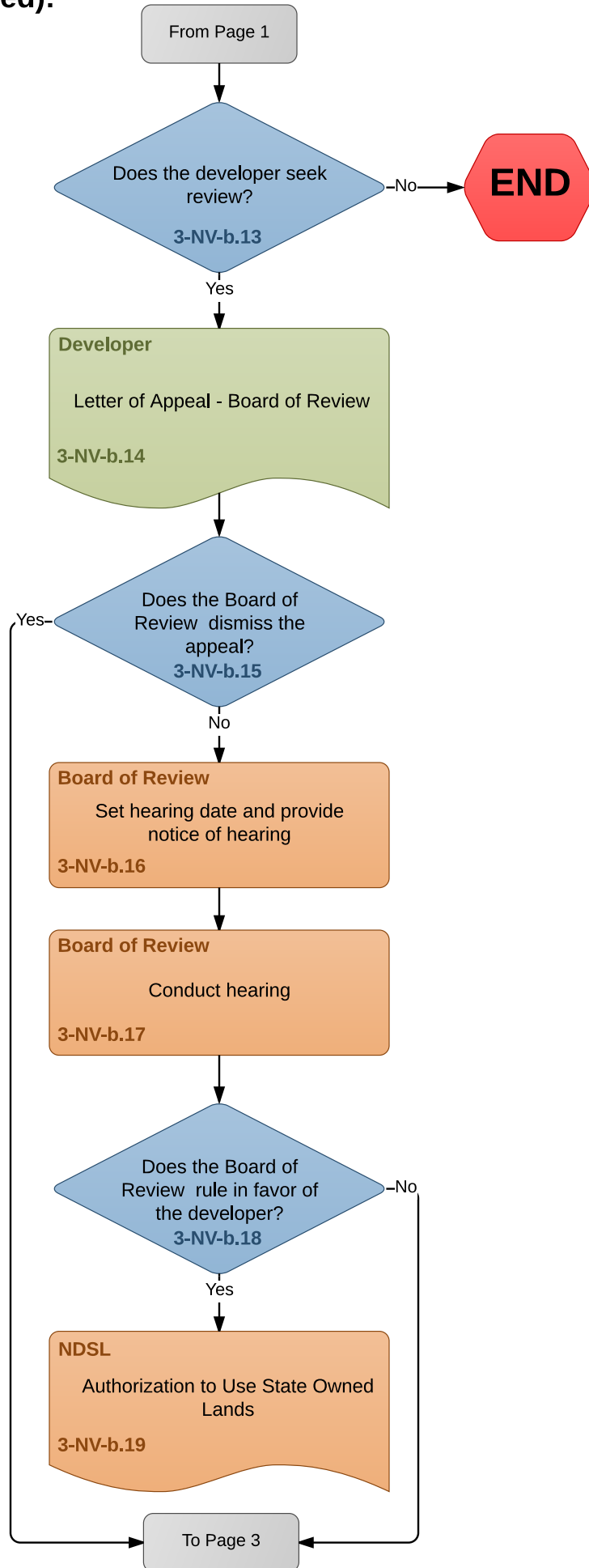


# Flowchart 3-NV-e: State Land Right of Way

Version: 7 November 2014



**Flowchart 3-NV-b (continued):**  
State Land Right of Way



**Flowchart 3-NV-b (continued):**  
State Land Right of Way

